

# Jurong West



# NEED PASSPORT OR NOT?



<https://sgag.sg/posts/why-do-i-have-such-scumbag-eastside-friend>



Did you know  
there is a hill in Jurong West?

It was even visited by Queen Elizabeth II back in 1972!

*Jurong Hill*



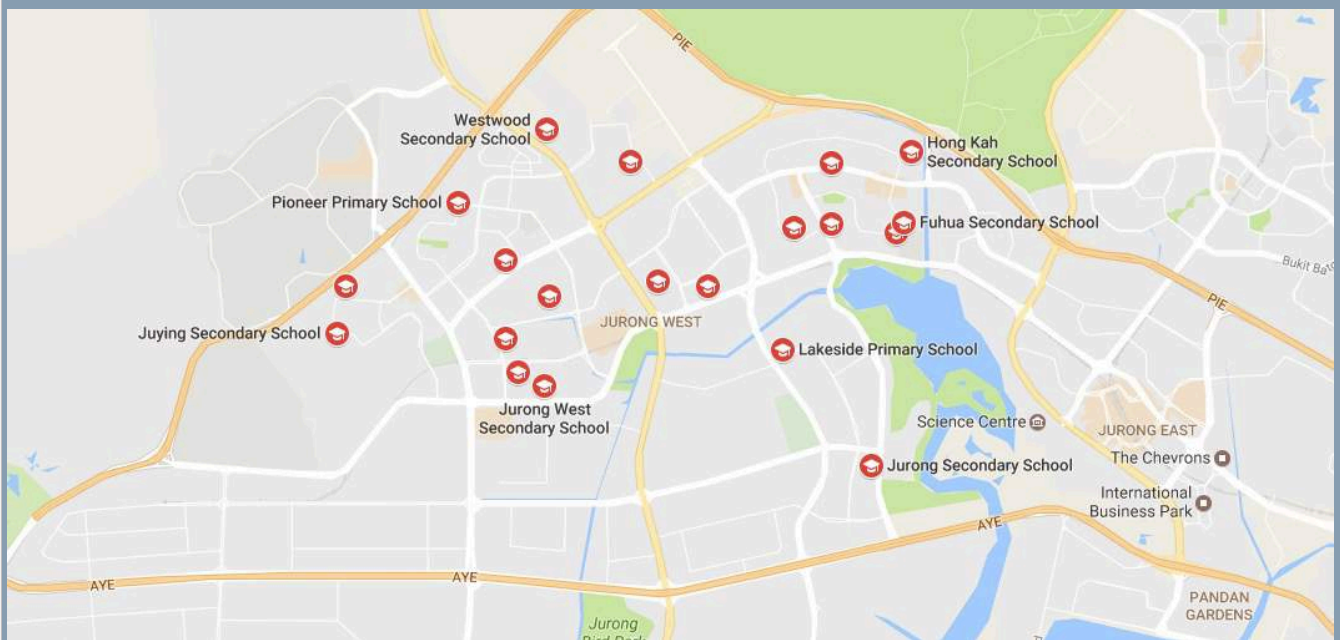
"60 stalls"

*Taman Jurong*



Strong presence  
of Art

# MOST NUMBER OF SCHOOLS BY PLANNING AREA



Let us break that down.


## Primary schools: 12

Jurong West	<ol style="list-style-type: none"><li>1. Boon Lay Garden Primary School</li><li>2. Corporation Primary School</li><li>3. Frontier Primary School*</li><li>4. Jurong West Primary School</li><li>5. Juying Primary School</li><li>6. Lakeside Primary School</li><li>7. Pioneer Primary School*</li><li>8. Rulang Primary School</li><li>9. Shuqun Primary School*</li><li>10. West Grove Primary School</li><li>11. Westwood Primary School*</li><li>12. Xingnan Primary School</li></ol>
-------------	---

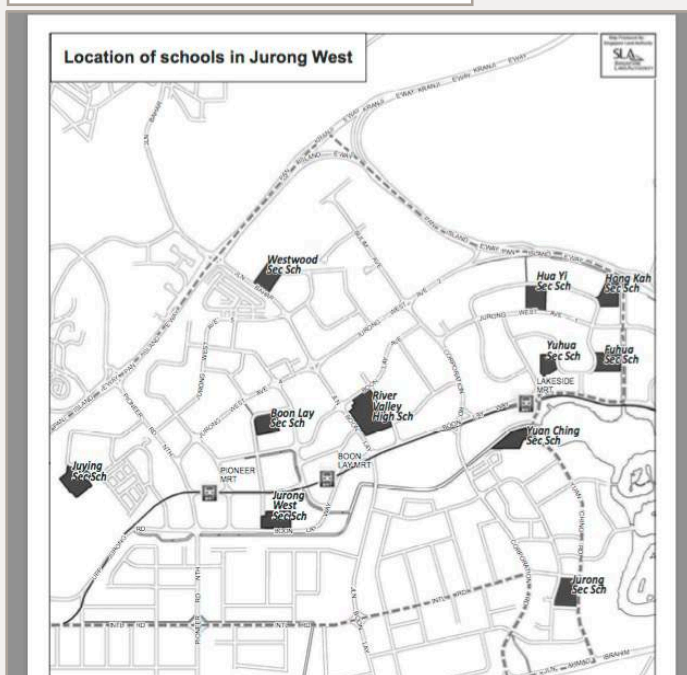
## Pre-University: 2

Jurong West	Jurong Junior College
Jurong West	River Valley High School

## University: 1



## Secondary schools: 11



Considering only physical number,  
 $26 - 1$  (IP School, River Valley High School) = 25



## JURONG WEST

25

Number of  
schools

*14.69 km<sup>2</sup>*

Land size

*25 / 14.69  
= 1.7018*

Distribution of  
schools/ Density

## BEDOK

25

*21.69 km<sup>2</sup>*


*25 / 21.69  
= 1.1526*

Jurong West is the most dense in distribution of schools.



# Why is RVHS not at River Valley?

## “River Valley High finds a home”



After moving seven times since it first opened in 1956, River Valley High School has finally found a permanent home: a 7.6ha campus in **Boon Lay Avenue**.

## Exploring RVHS



Brought back close to nature  
*Maybe that's why.*